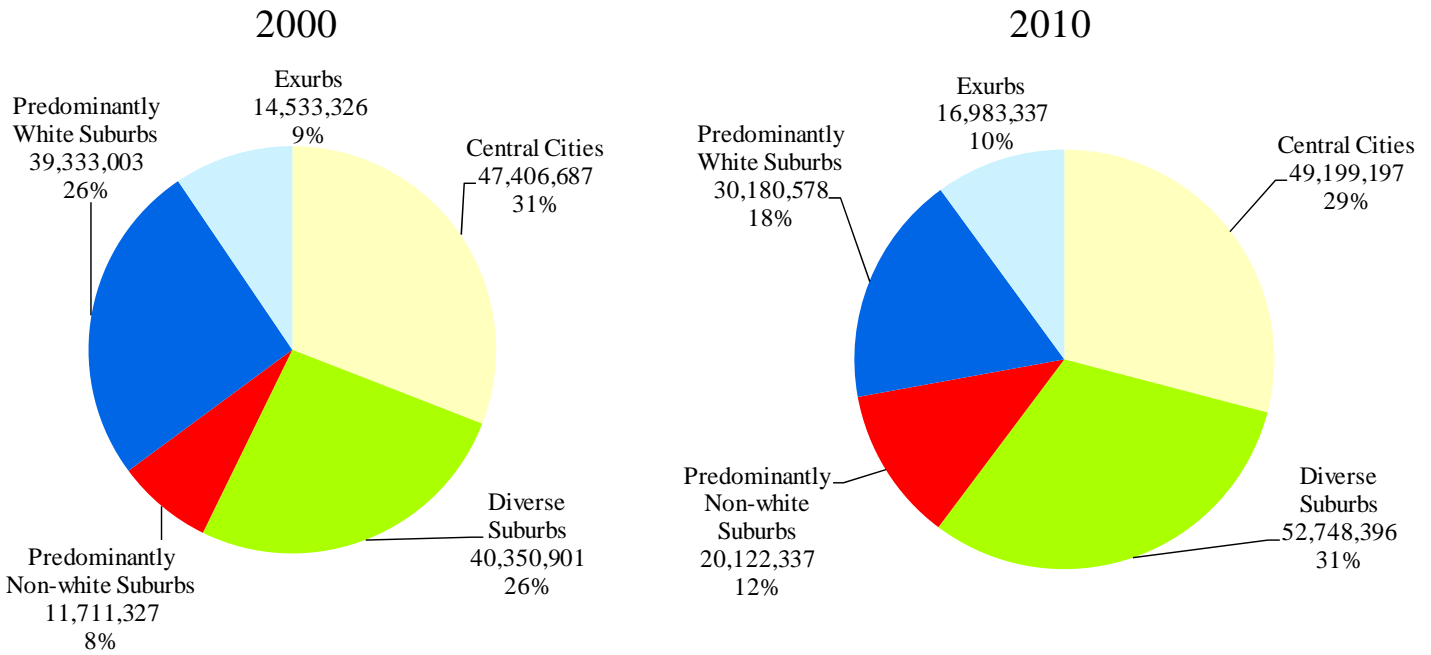


America's Racially Diverse Suburbs: Opportunities and Challenges

50 Largest U.S. Metropolitan Areas

Community types in the 50 largest metropolitan areas



Characteristics of the Community Types in the 50 largest metropolitan areas

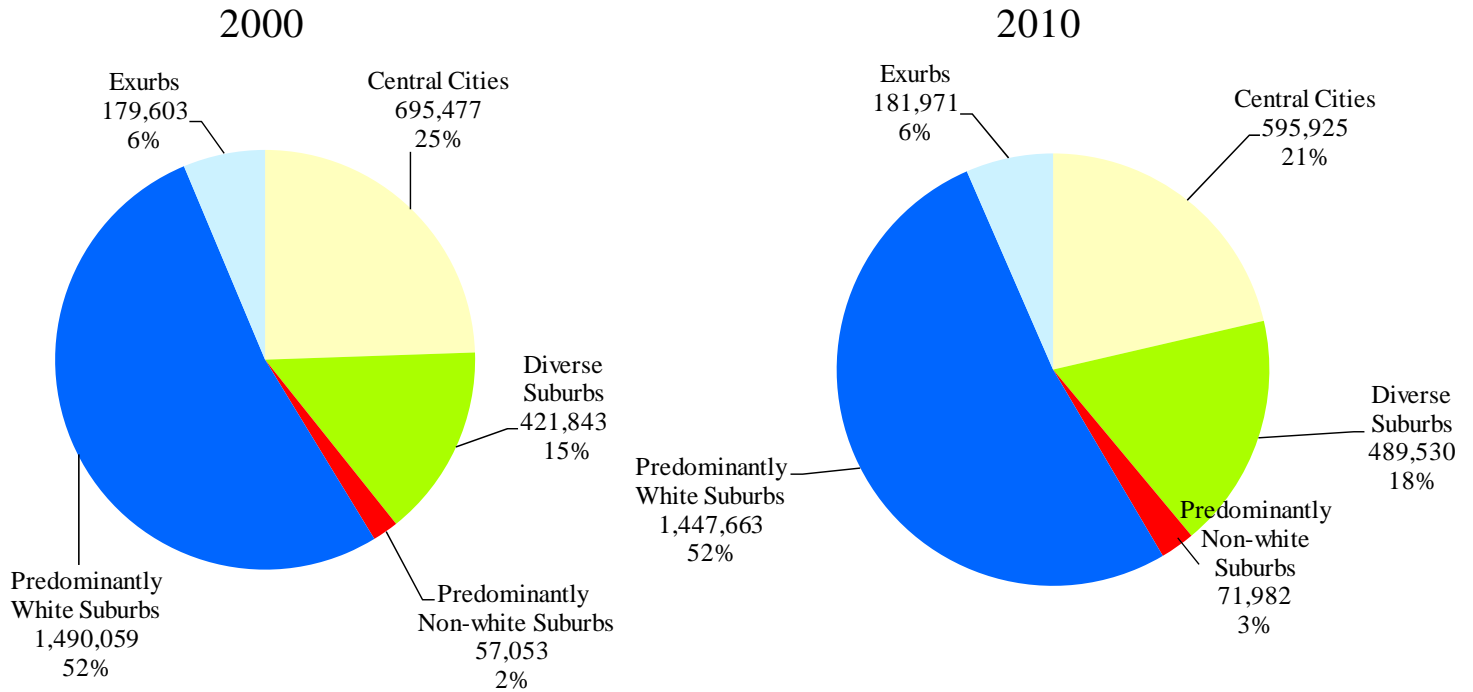


Data Sources: Population, income and poverty—Census Bureau; Jobs—Local Employer-Household Dynamics Program; Tax base—various state and local government sources.

America's Racially Diverse Suburbs: Opportunities and Challenges

Cleveland Metropolitan Area

Community Types in Cleveland



Characteristics of the Community Types in Cleveland



Data Sources: Population, income and poverty—Census Bureau; Jobs—Local Employer-Household Dynamics Program; Tax base—various state and local government sources.

Cleveland Metropolitan Area: Fact Sheet

Breakdown of Community Type

| | 2010 <u>Population</u> | Share of Metro <u>Population</u> | Share of Suburban <u>Population</u> |
|-------------------------|---------------------------|--|---|
| Diverse | 489,530 | 18 | 22 |
| Predominantly non-white | 71,982 | 3 | 3 |
| Predominantly white | 1,447,663 | 52 | 66 |
| Exurb | 181,971 | 7 | 8 |
| Central City | 595,925 | 21 | |

Examples of Large Diverse Suburbs

| | 2000 <u>Population</u> | 2010 <u>Population</u> | 2010 % of Population <u>Non-white</u> |
|------------------------|---------------------------|---------------------------|---|
| Lorain city | 68,652 | 64,097 | 45 |
| Elyria city | 55,953 | 54,533 | 24 |
| Euclid city | 52,717 | 48,920 | 57 |
| Cleveland Heights city | 49,958 | 46,121 | 51 |
| Garfield Heights city | 30,734 | 28,849 | 41 |
| Shaker Heights city | 29,405 | 28,448 | 46 |
| Solon city | 21,802 | 23,348 | 23 |
| South Euclid city | 23,537 | 22,295 | 47 |
| Painesville city | 17,503 | 19,563 | 39 |
| Mayfield Heights city | 19,386 | 19,155 | 21 |
| Twinsburg city | 17,006 | 18,795 | 22 |

Examples of Suburbs in Rapid Transition

| | 2000 % of Population <u>Non-white</u> | 2010 % of Population <u>Non-white</u> | % Point <u>Change</u> |
|--------------------------|---|---|--------------------------|
| Grafton village | 3 | 36 | 33 |
| Bedford city | 22 | 47 | 25 |
| Maple Heights city | 49 | 72 | 23 |
| Euclid city | 34 | 57 | 23 |
| South Euclid city | 25 | 47 | 22 |
| Garfield Heights city | 20 | 41 | 21 |
| Richmond Heights city | 32 | 52 | 20 |
| Newburgh Heights village | 7 | 24 | 17 |
| Mayfield Heights city | 9 | 21 | 12 |
| Brooklyn city | 9 | 21 | 12 |

CLEVELAND - AKRON REGION: Community Type by Municipality, 2000

Legend

- Central Cities (2)
- Predominantly non-white (6)
- Diverse (18)
- Predominantly white (130)
- Exurb (69)

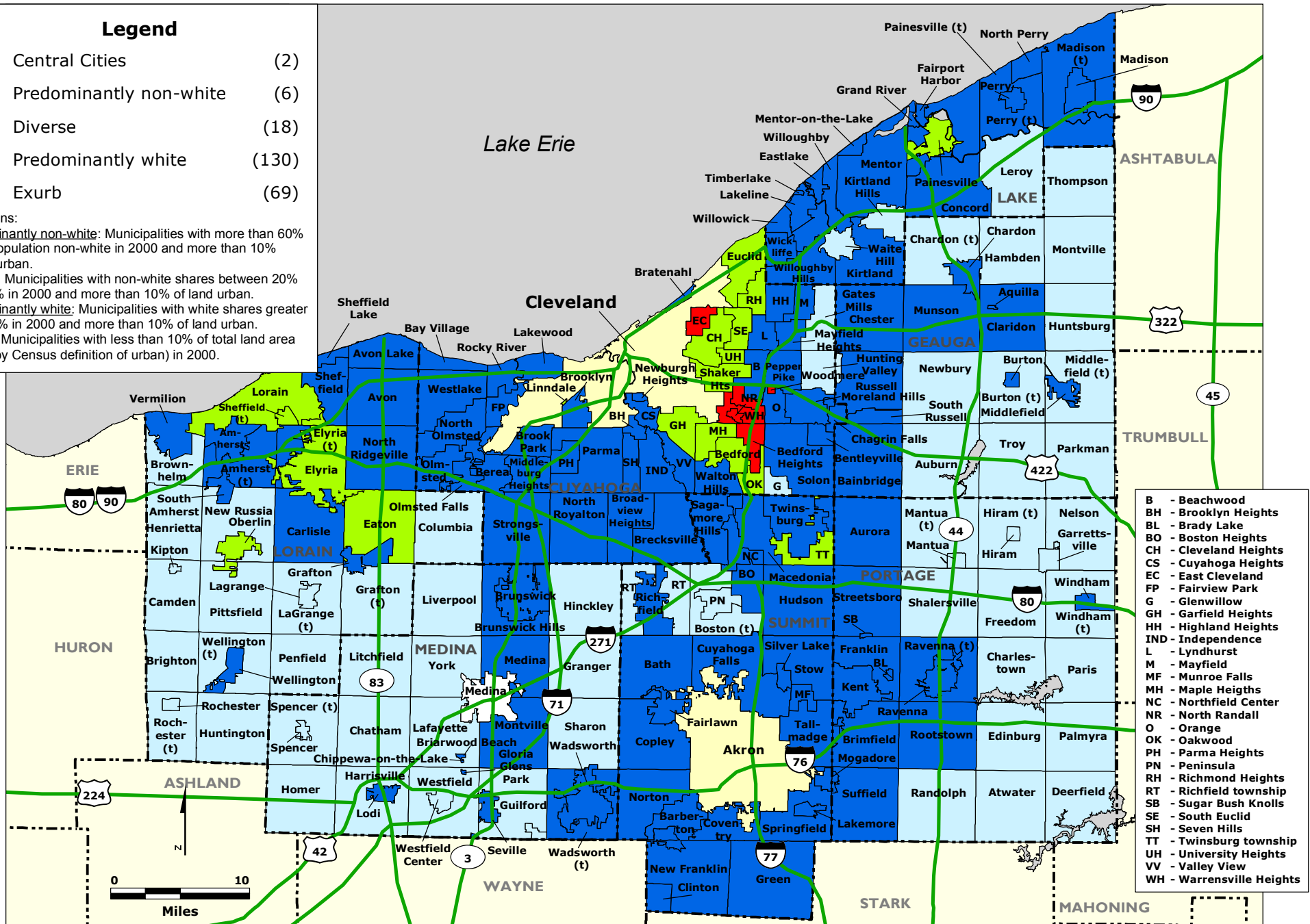
Definitions:

Predominantly non-white: Municipalities with more than 60% of the population non-white in 2000 and more than 10% of land urban.

Diverse: Municipalities with non-white shares between 20% and 60% in 2000 and more than 10% of land urban.

Predominantly white: Municipalities with white shares greater than 80% in 2000 and more than 10% of land urban.

Exurbs: Municipalities with less than 10% of total land area urban (by Census definition of urban) in 2000.



- B - Beachwood
- BH - Brooklyn Heights
- BL - Brady Lake
- BO - Boston Heights
- CH - Cleveland Heights
- CS - Cuyahoga Heights
- EC - East Cleveland
- FP - Fairview Park
- G - Glenwillow
- GH - Garfield Heights
- HH - Highland Heights
- IND - Independence
- L - Lyndhurst
- M - Mayfield
- MF - Munroe Falls
- MH - Maple Heights
- NC - Northfield Center
- NR - North Randall
- O - Orange
- OK - Oakwood
- PH - Parma Heights
- PN - Peninsula
- RH - Richmond Heights
- RT - Richfield township
- SB - Sugar Bush Knolls
- SE - South Euclid
- SH - Seven Hills
- TT - Twinsburg township
- UH - University Heights
- VV - Valley View
- WH - Warrensville Heights

Data Source: U.S. Census Bureau

CLEVELAND - AKRON REGION: Community Type by Municipality, 2010

Legend

- Central Cities (2)
- Predominantly non-white (8)
- Diverse (26)
- Predominantly white (121)
- Exurb (69)

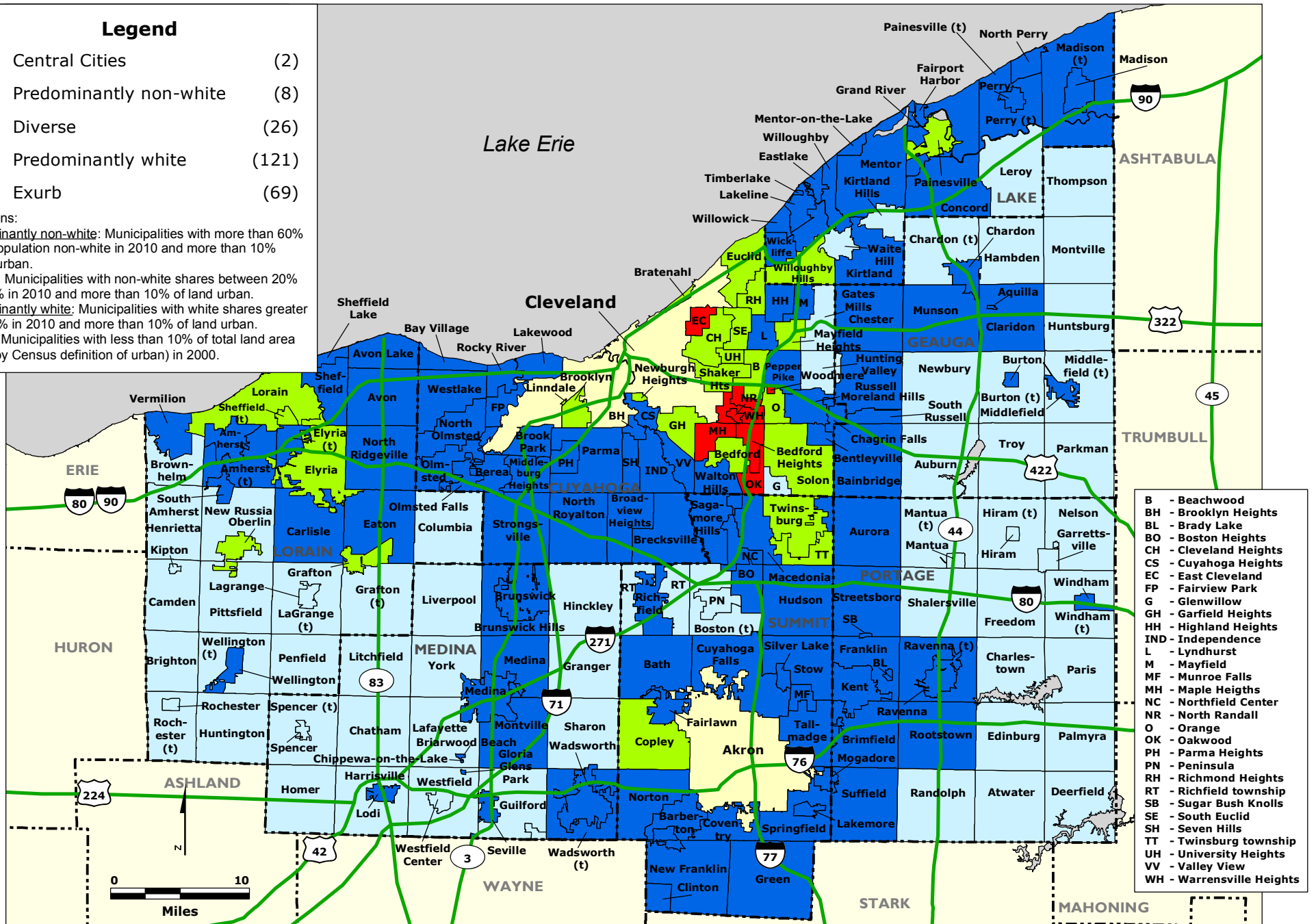
Definitions:

Predominantly non-white: Municipalities with more than 60% of the population non-white in 2010 and more than 10% of land urban.

Diverse: Municipalities with non-white shares between 20% and 60% in 2010 and more than 10% of land urban.

Predominantly white: Municipalities with white shares greater than 80% in 2010 and more than 10% of land urban.

Exurbs: Municipalities with less than 10% of total land area urban (by Census definition of urban) in 2000.



- B - Beachwood
- BH - Brooklyn Heights
- BL - Brady Lake
- BO - Boston Heights
- CH - Cleveland Heights
- CS - Cuyahoga Heights
- EC - East Cleveland
- FP - Fairview Park
- G - Glenwillow
- GH - Garfield Heights
- HH - Highland Heights
- IND - Independence
- L - Lyndhurst
- M - Mayfield
- MF - Munroe Falls
- MH - Maple Heights
- NC - Northfield Center
- NR - North Randall
- O - Orange
- OK - Oakwood
- PH - Parma Heights
- PN - Peninsula
- RH - Richmond Heights
- RT - Richfield township
- SB - Sugar Bush Knolls
- SE - South Euclid
- SH - Seven Hills
- TT - Twinsburg township
- UH - University Heights
- VV - Valley View
- WH - Warrensville Heights

Data Source: U.S. Census Bureau