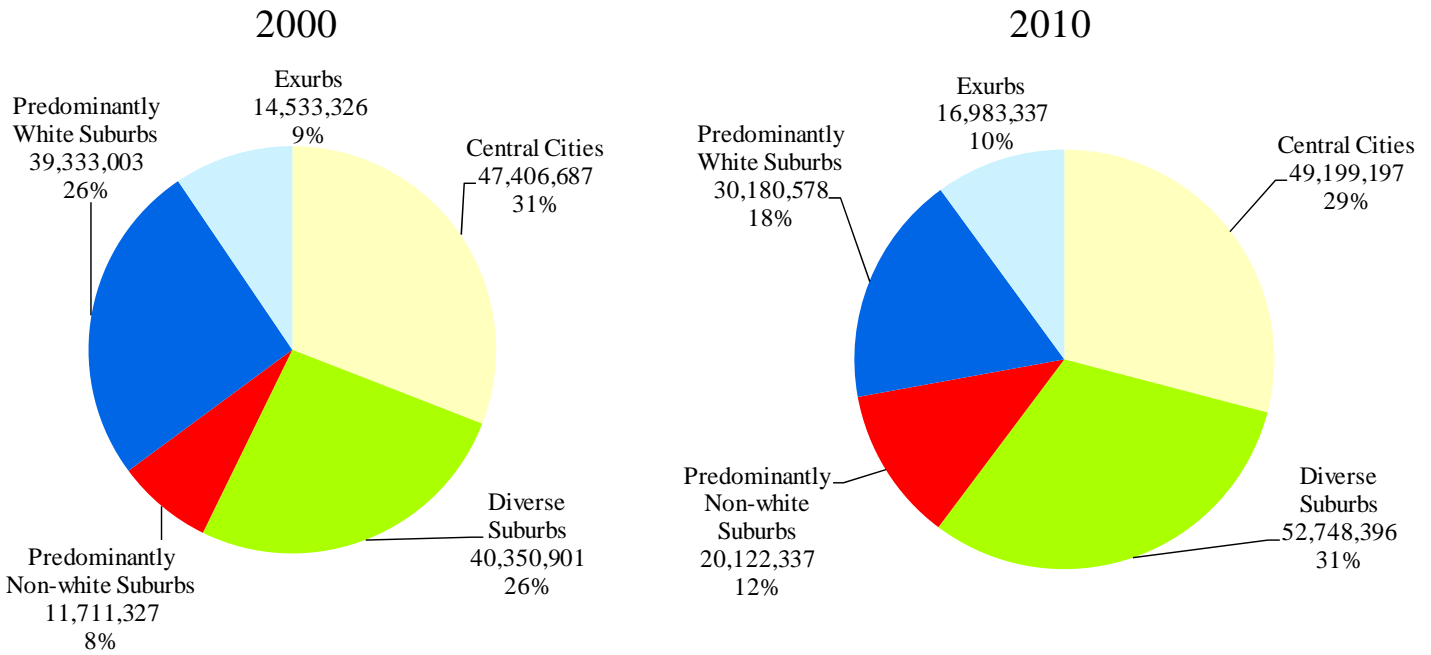


# America's Racially Diverse Suburbs: Opportunities and Challenges

## 50 Largest U.S. Metropolitan Areas

### Community types in the 50 largest metropolitan areas



### Characteristics of the Community Types in the 50 largest metropolitan areas

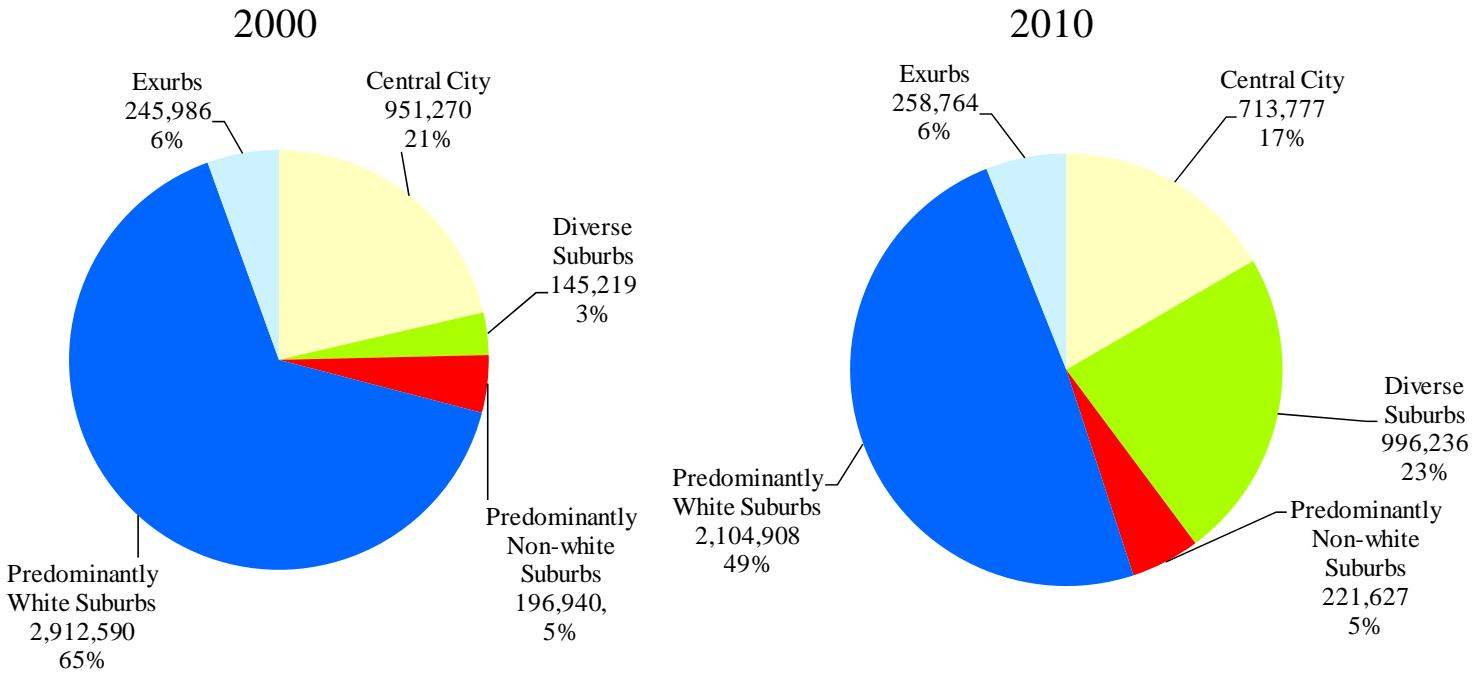


Data Sources: Population, income and poverty—Census Bureau; Jobs—Local Employer-Household Dynamics Program; Tax base—various state and local government sources.

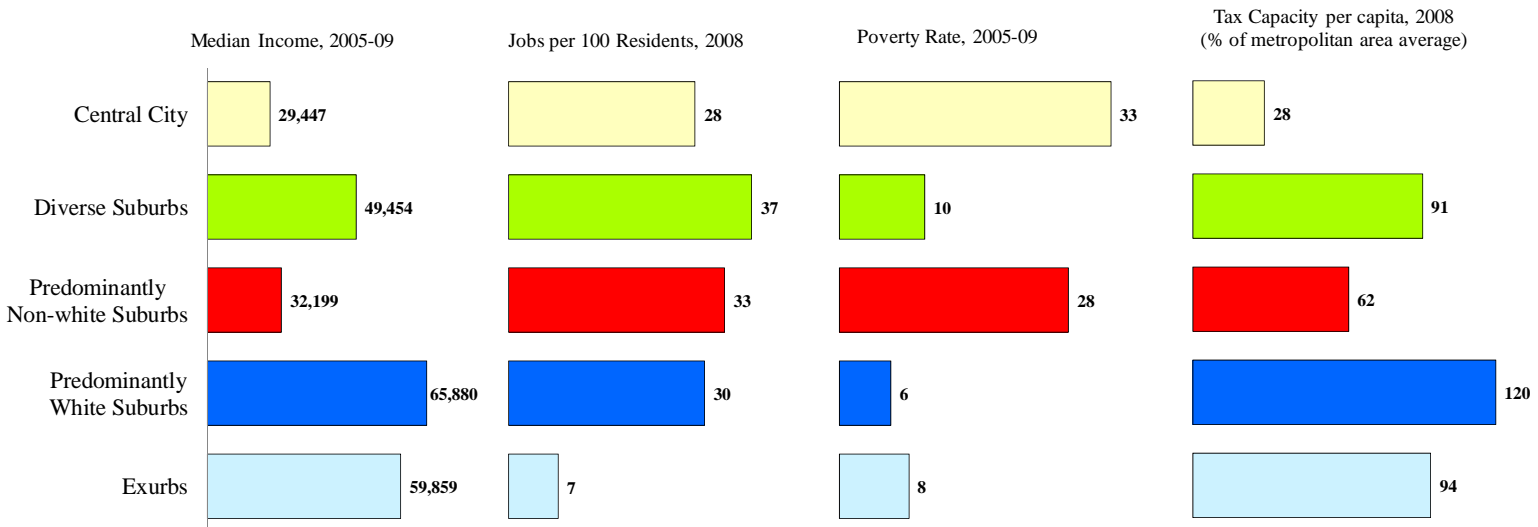
# America's Racially Diverse Suburbs: Opportunities and Challenges

## Detroit Metropolitan Area

### Community Types in Detroit



### Characteristics of the Community Types in Detroit



Data Sources: Population, income and poverty—Census Bureau; Jobs—Local Employer-Household Dynamics Program; Tax base—various state and local government sources.

# Detroit Metropolitan Area: Fact Sheet

## Breakdown of Community Type

	2010 <u>Population</u>	Share of Metro <u>Population</u>	Share of Suburban <u>Population</u>
Diverse	996,236	23	28
Predominantly non-white	221,627	5	6
Predominantly white	2,104,908	49	59
Exurb	258,764	6	7
Central City	713,777	17	

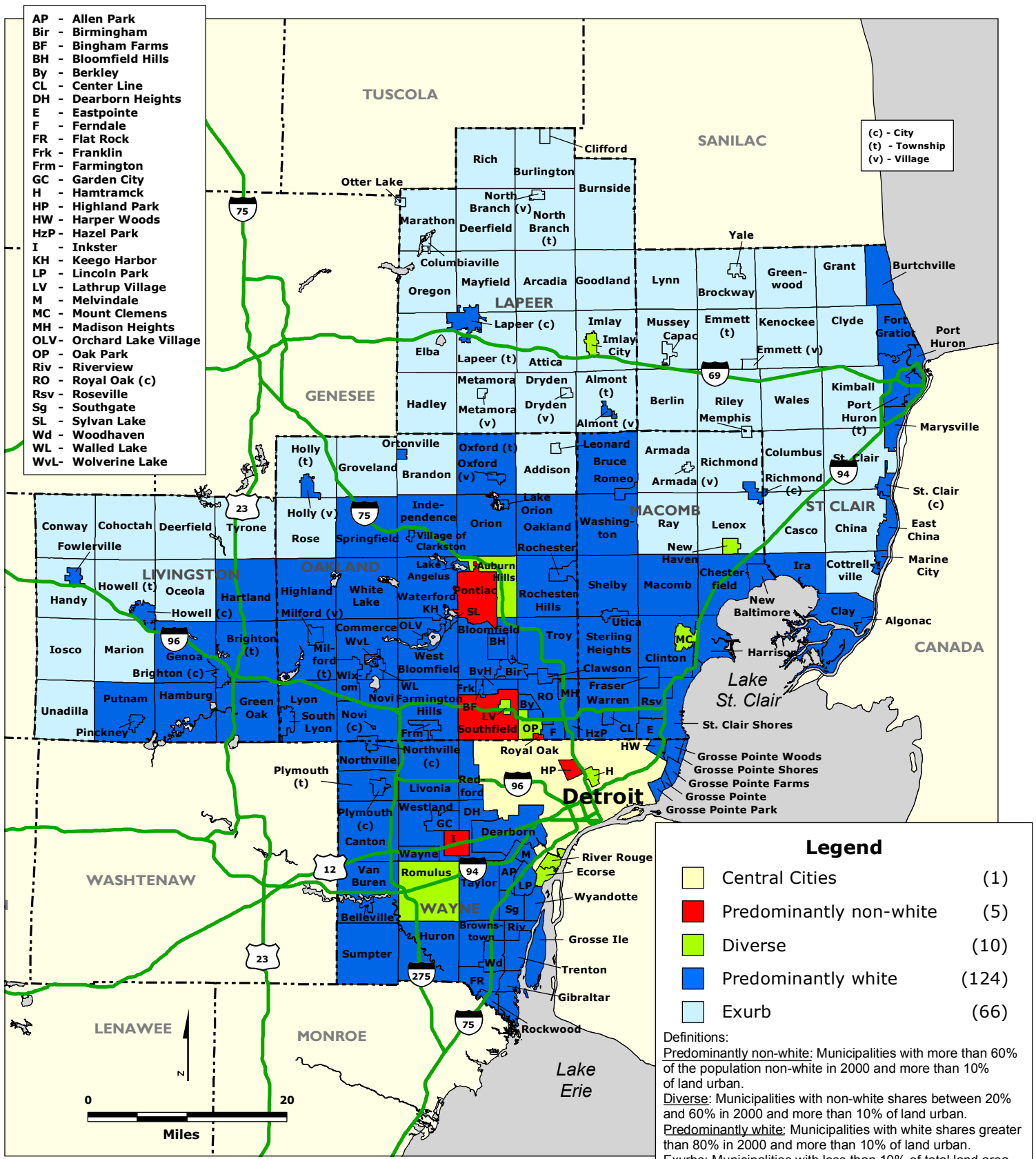
## Examples of Large Diverse Suburbs

	2000 <u>Population</u>	2010 <u>Population</u>	2010 % of Population <u>Non-white</u>
Warren city	138,247	134,056	23
Canton charter township	76,366	90,173	30
Westland city	86,602	84,094	26
Troy city	80,959	80,980	27
Farmington Hills city	82,111	79,740	32
West Bloomfield charter township	64,860	64,690	24
Taylor city	65,868	63,131	25
Novi city	47,386	55,224	29
Redford charter township	51,622	48,362	35
Lincoln Park city	40,008	38,144	24
Eastpointe city	34,077	32,442	36
Brownstown charter township	22,989	30,627	21

## Examples of Suburbs in Rapid Transition

	2000 % of Population <u>Non-white</u>	2010 % of Population <u>Non-white</u>	% Point <u>Change</u>
Harper Woods city	15	51	36
Eastpointe city	9	36	27
Royal Oak charter township	77	99	22
Redford charter township	13	35	22
Van Buren charter township	19	37	18
River Rouge city	50	65	15
Novi city	14	29	15
Romulus city	36	51	15
Melvindale city	18	33	15
Farmington city	15	30	15

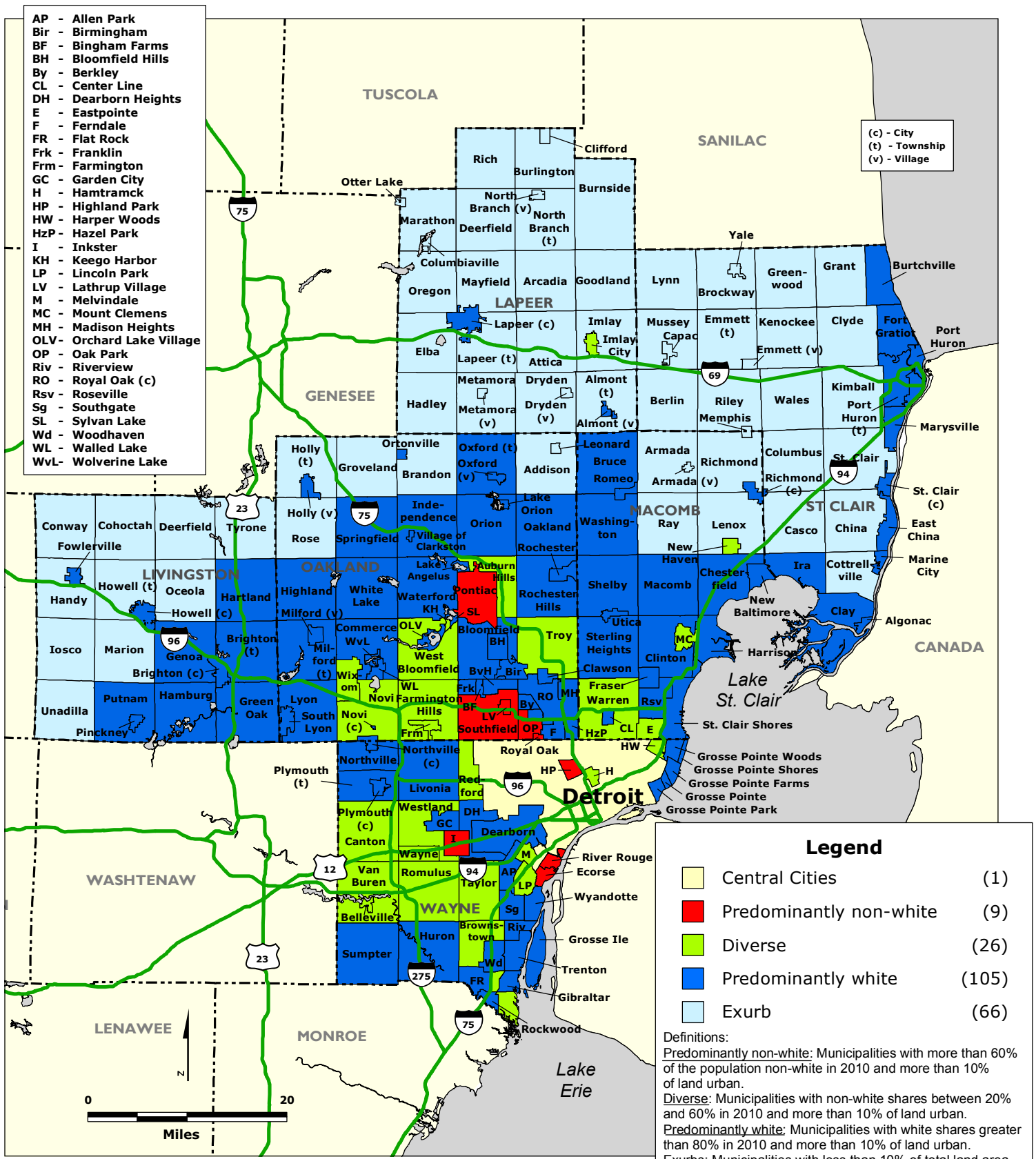
# DETROIT REGION: Community Type by Municipality, 2000



- AP - Allen Park
- Bir - Birmingham
- BF - Bingham Farms
- BH - Bloomfield Hills
- By - Berkley
- CL - Center Line
- DH - Dearborn Heights
- E - Eastpointe
- F - Ferndale
- FR - Flat Rock
- Frk - Franklin
- Frm - Farmington
- GC - Garden City
- H - Hamtramck
- HP - Highland Park
- HW - Harper Woods
- HnP - Hazel Park
- I - Inkster
- KH - Keego Harbor
- LP - Lincoln Park
- LV - Lathrup Village
- M - Melvindale
- MC - Mount Clemens
- MH - Madison Heights
- OLV - Orchard Lake Village
- OP - Oak Park
- Riv - Riverview
- RO - Royal Oak (c)
- Rsv - Roseville
- Sg - Southgate
- SL - Sylvan Lake
- Wd - Woodhaven
- WL - Walled Lake
- WvL - Wolverine Lake

(c) - City  
(t) - Township  
(v) - Village

# DETROIT REGION: Community Type by Municipality, 2010



- AP - Allen Park
- Bir - Birmingham
- BF - Bingham Farms
- BH - Bloomfield Hills
- By - Berkley
- CL - Center Line
- DH - Dearborn Heights
- E - Eastpointe
- F - Ferndale
- FR - Flat Rock
- Frk - Franklin
- Frm - Farmington
- GC - Garden City
- H - Hamtramck
- HP - Highland Park
- HW - Harper Woods
- HZP - Hazel Park
- I - Inkster
- KH - Keego Harbor
- LP - Lincoln Park
- LV - Lathrup Village
- M - Melvindale
- MC - Mount Clemens
- MH - Madison Heights
- OLV - Orchard Lake Village
- OP - Oak Park
- Riv - Riverview
- RO - Royal Oak (c)
- Rsv - Roseville
- Sg - Southgate
- SL - Sylvan Lake
- Wd - Woodhaven
- WL - Walled Lake
- WvL - Wolverine Lake

(c) - City  
(t) - Township  
(v) - Village

**Legend**

<span style="display: inline-block; width: 15px; height: 15px; background-color: yellow; border: 1px solid black;"></span> Central Cities	(1)
<span style="display: inline-block; width: 15px; height: 15px; background-color: red; border: 1px solid black;"></span> Predominantly non-white	(9)
<span style="display: inline-block; width: 15px; height: 15px; background-color: green; border: 1px solid black;"></span> Diverse	(26)
<span style="display: inline-block; width: 15px; height: 15px; background-color: blue; border: 1px solid black;"></span> Predominantly white	(105)
<span style="display: inline-block; width: 15px; height: 15px; background-color: lightblue; border: 1px solid black;"></span> Exurb	(66)

Definitions:  
**Predominantly non-white:** Municipalities with more than 60% of the population non-white in 2010 and more than 10% of land urban.  
**Diverse:** Municipalities with non-white shares between 20% and 60% in 2010 and more than 10% of land urban.  
**Predominantly white:** Municipalities with white shares greater than 80% in 2010 and more than 10% of land urban.  
**Exurbs:** Municipalities with less than 10% of total land area urban (by Census definition of urban) in 2000.