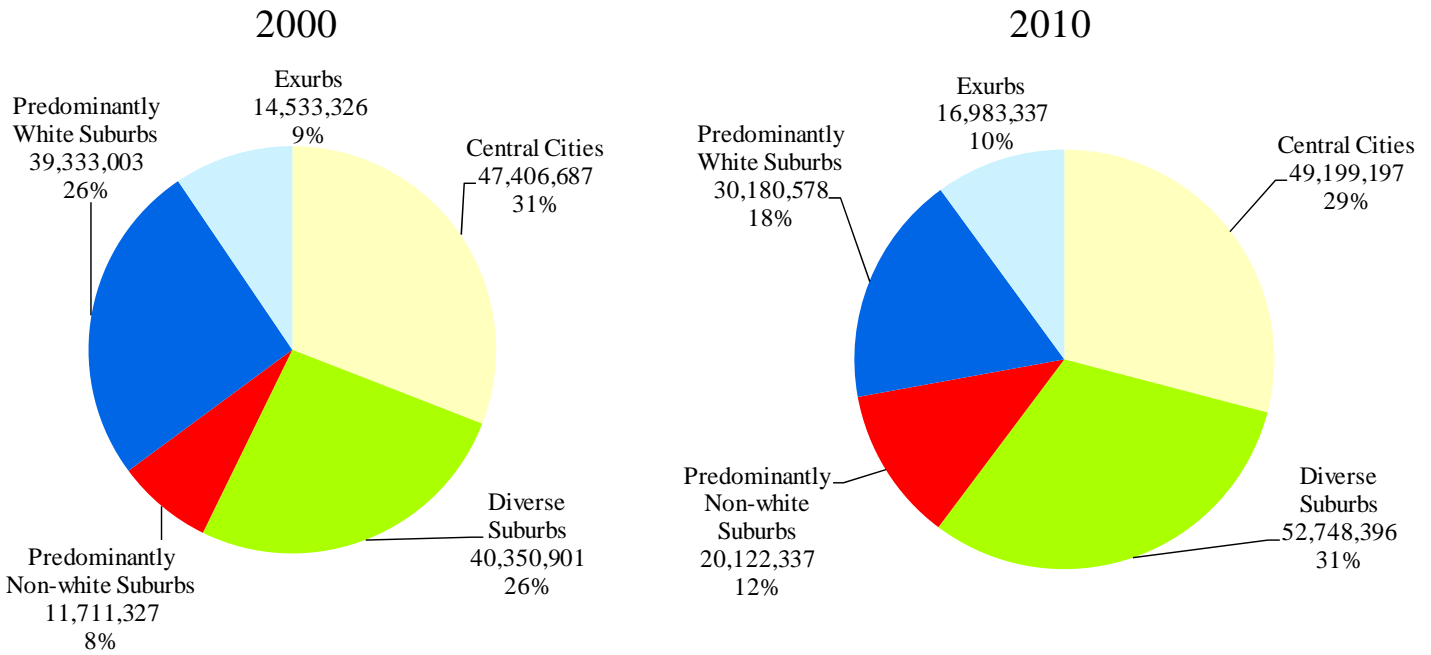


# America's Racially Diverse Suburbs: Opportunities and Challenges

## 50 Largest U.S. Metropolitan Areas

### Community types in the 50 largest metropolitan areas



### Characteristics of the Community Types in the 50 largest metropolitan areas

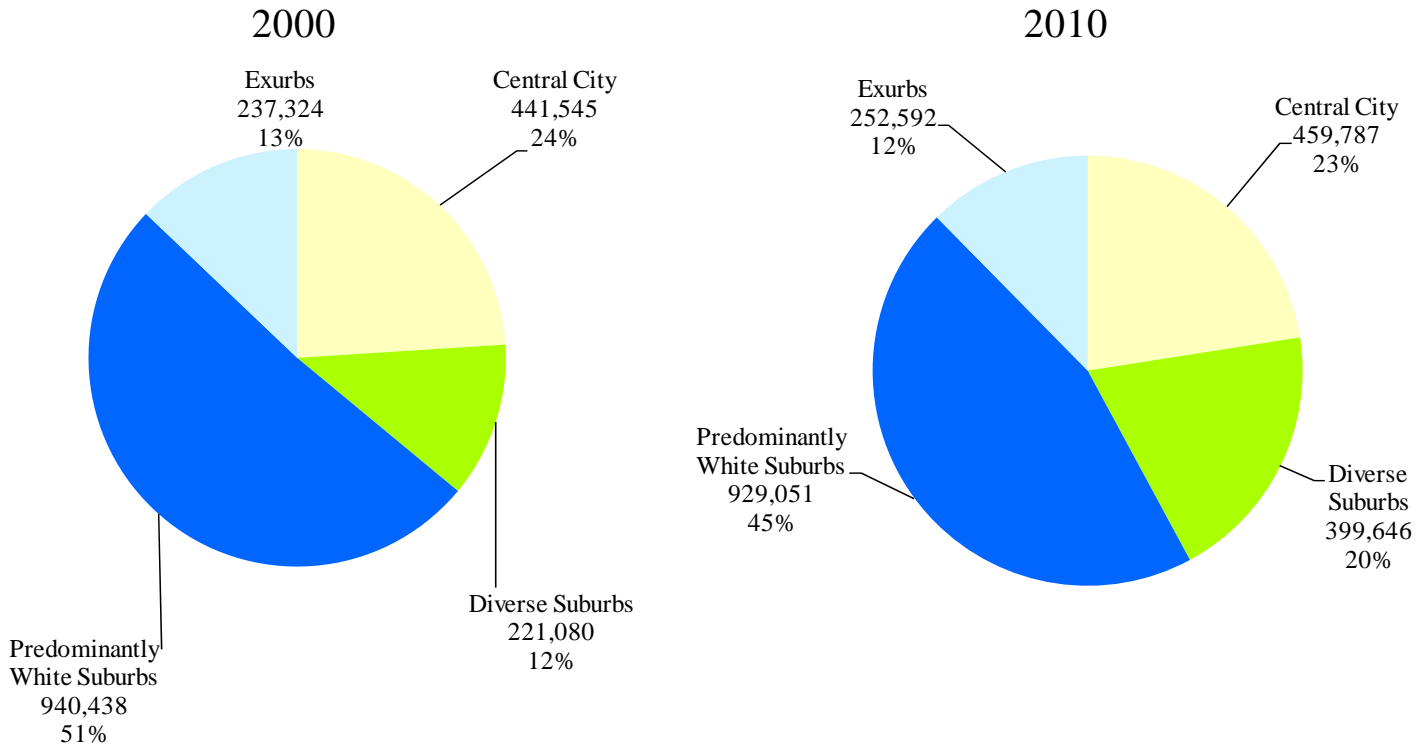


Data Sources: Population, income and poverty—Census Bureau; Jobs—Local Employer-Household Dynamics Program; Tax base—various state and local government sources.

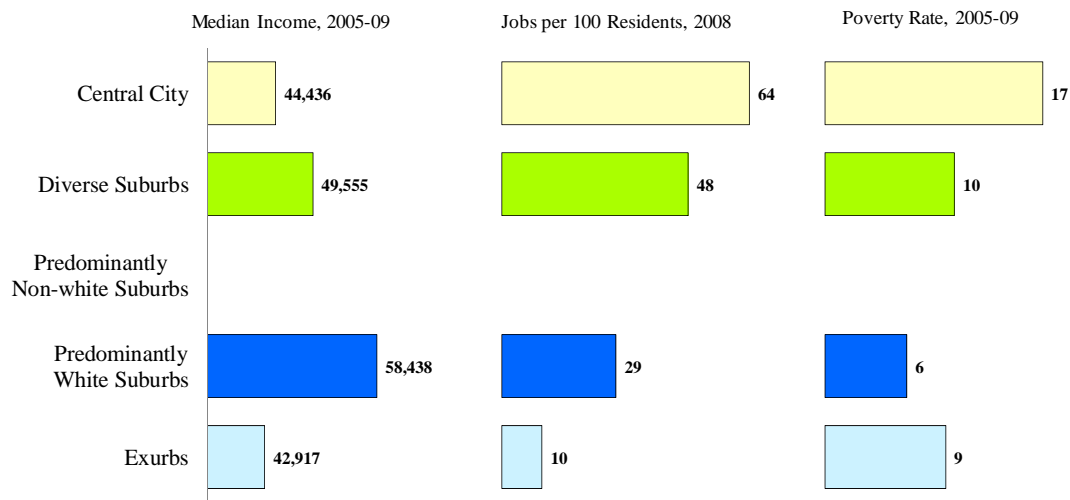
# America's Racially Diverse Suburbs: Opportunities and Challenges

## Kansas City Metropolitan Area

### Community Types in Kansas City



### Characteristics of the Community Types in Kansas City



Data Sources: Population, income and poverty—Census Bureau; Jobs—Local Employer-Household Dynamics Program.

# Kansas City Metropolitan Area: Fact Sheet

## Breakdown of Community Type

	2010 <u>Population</u>	Share of Metro <u>Population</u>	Share of Suburban <u>Population</u>
Diverse	399,646	20	25
Predominantly non-white	0	0	0
Predominantly white	929,051	46	59
Exurb	252,592	12	16
Central City	459,787	23	

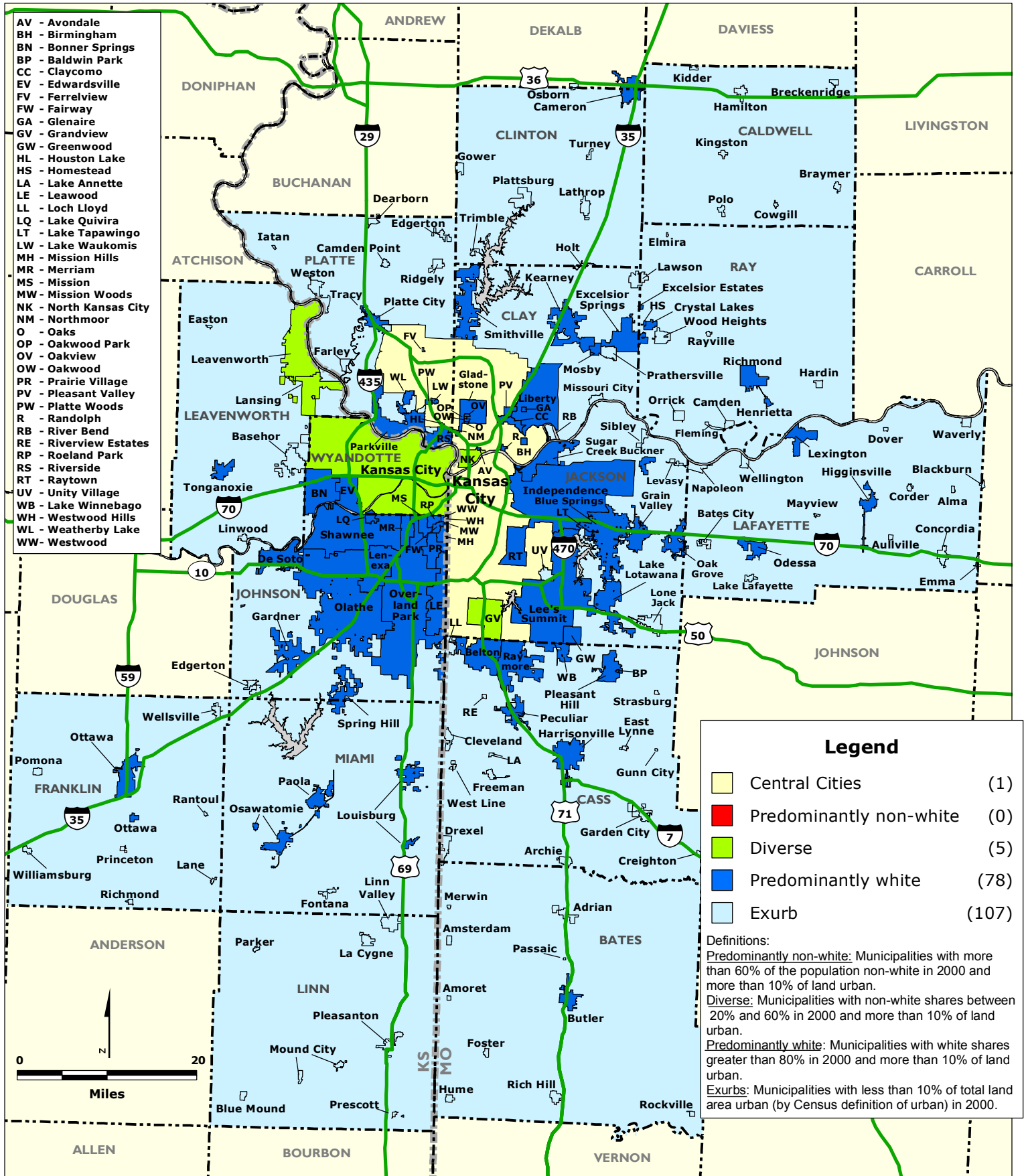
## Examples of Large Diverse Suburbs

	2000 <u>Population</u>	2010 <u>Population</u>	2010 % of Population <u>Non-white</u>
Olathe city	92,962	125,872	22
Leavenworth city	35,420	35,251	29
Raytown city	30,388	29,526	35
Grandview city	24,881	24,475	55
Lansing city	9,199	11,265	23
Merriam city	11,008	11,003	22
Mission city	9,727	9,323	20
North Kansas City city	4,714	4,208	29

## Examples of Suburbs in Rapid Transition

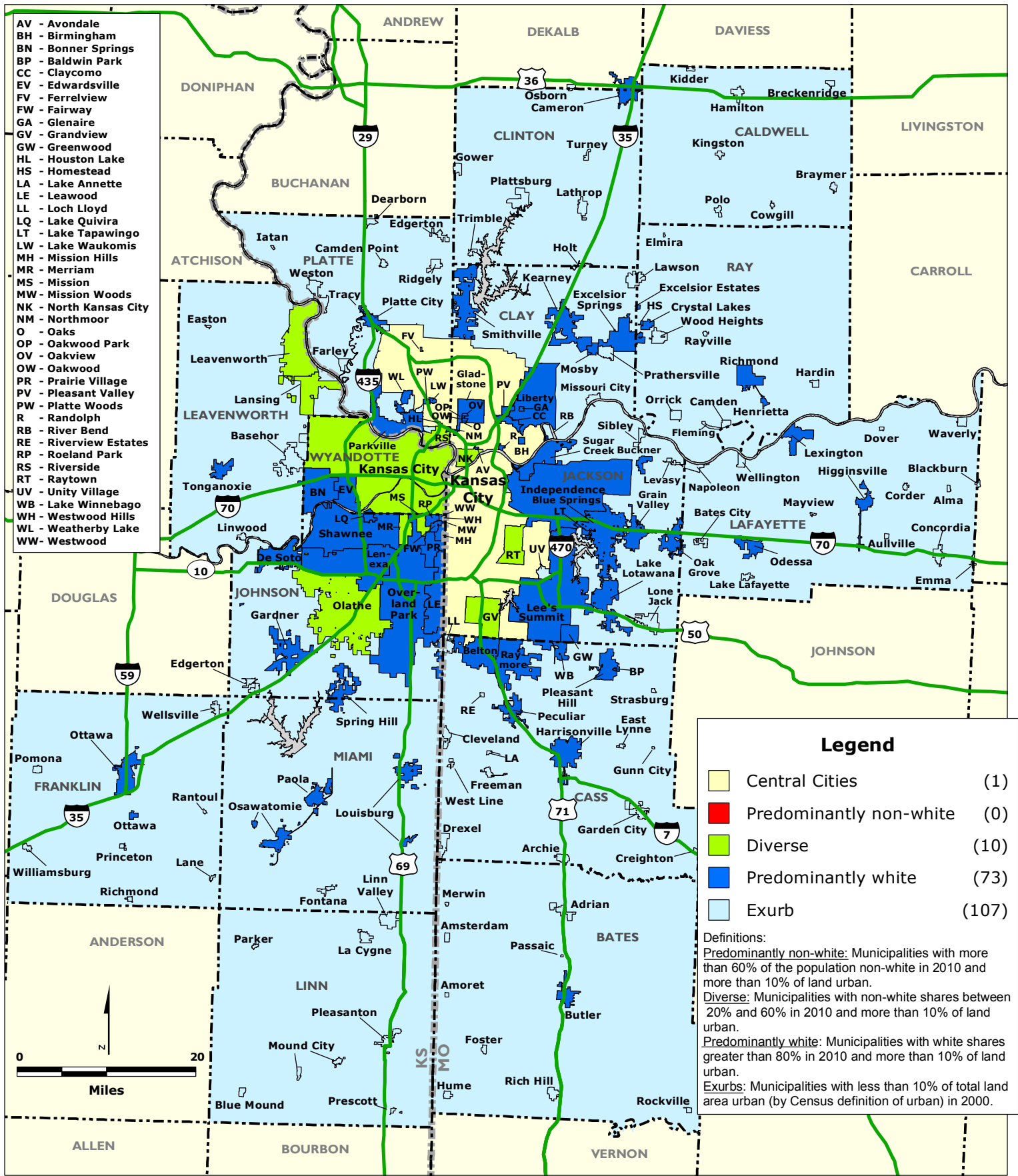
	2000 % of Population <u>Non-white</u>	2010 % of Population <u>Non-white</u>	% Point <u>Change</u>
Raytown city	17	35	18
Grandview city	42	55	13
Kansas City city	51	60	9
Merriam city	13	22	9
Gladstone city	9	18	9
Olathe city	14	22	8
Riverside city	18	26	8
Bonner Springs city	12	20	8
De Soto city	10	18	8
Belton city	10	18	8
Independence city	10	18	8
Lee's Summit city	8	16	8
Raymore city	6	14	8

# KANSAS CITY REGION: Community Type by Municipality and County Unincorporated Area, 2000



Data Source: U.S. Census Bureau.

# KANSAS CITY REGION: Community Type by Municipality and County Unincorporated Area, 2010



- AV - Avondale
- BH - Birmingham
- BN - Bonner Springs
- BP - Baldwin Park
- CC - Claycomo
- EV - Edwardsville
- FV - Ferrelview
- FW - Fairway
- GA - Glenaire
- GV - Grandview
- GW - Greenwood
- HL - Houston Lake
- HS - Homestead
- LA - Lake Annette
- LE - Leawood
- LL - Loch Lloyd
- LQ - Lake Quivira
- LT - Lake Tapawingo
- LW - Lake Waukomis
- MH - Mission Hills
- MR - Merriam
- MS - Mission
- MW - Mission Woods
- NK - North Kansas City
- NM - Northmoor
- O - Oaks
- OP - Oakwood Park
- OV - Oakview
- OW - Oakwood
- PR - Prairie Village
- PV - Pleasant Valley
- PW - Platte Woods
- R - Randolph
- RB - River Bend
- RE - Riverview Estates
- RP - Roeland Park
- RS - Riverside
- RT - Raytown
- UV - Unity Village
- WB - Lake Winnebago
- WH - Westwood Hills
- WL - Weatherly Lake
- WW - Westwood

**Legend**

<span style="display: inline-block; width: 15px; height: 15px; background-color: yellow; border: 1px solid black;"></span> Central Cities	(1)
<span style="display: inline-block; width: 15px; height: 15px; background-color: red; border: 1px solid black;"></span> Predominantly non-white	(0)
<span style="display: inline-block; width: 15px; height: 15px; background-color: green; border: 1px solid black;"></span> Diverse	(10)
<span style="display: inline-block; width: 15px; height: 15px; background-color: blue; border: 1px solid black;"></span> Predominantly white	(73)
<span style="display: inline-block; width: 15px; height: 15px; background-color: lightblue; border: 1px solid black;"></span> Exurb	(107)

Definitions:  
Predominantly non-white: Municipalities with more than 60% of the population non-white in 2010 and more than 10% of land urban.  
Diverse: Municipalities with non-white shares between 20% and 60% in 2010 and more than 10% of land urban.  
Predominantly white: Municipalities with white shares greater than 80% in 2010 and more than 10% of land urban.  
Exurbs: Municipalities with less than 10% of total land area urban (by Census definition of urban) in 2000.

Data Source: U.S. Census Bureau.